

## Public Path Orders

Report of the Chief Officer for Highways, Infrastructure Development and Waste

***Please note that the following recommendation is subject to consideration and determination by the Committee before taking effect.***

**Recommendation: It is recommended that the report be noted.**

### 1. Summary

Since the last Committee the following Public Path Orders have been made and confirmed under delegated powers. Plans are attached in the appendix to this report.

#### (a) Diversions Orders

- (i) Footpath No. 11, Welcombe Public Path Diversion & Definitive Map and Statement Modification Order 2018
- (ii) Footpath No. 8, Burrington Public Path Diversion & Definitive Map and Statement Modification Order 2017
- (iii) Footpath Nos. 7 & 19, Okehampton Public Path Diversion & Definitive Map and Statement Modification Order 2017
- (iv) Footpath No. 8, Parkham Public Path Diversion & Definitive Map and Statement Modification Order 2017

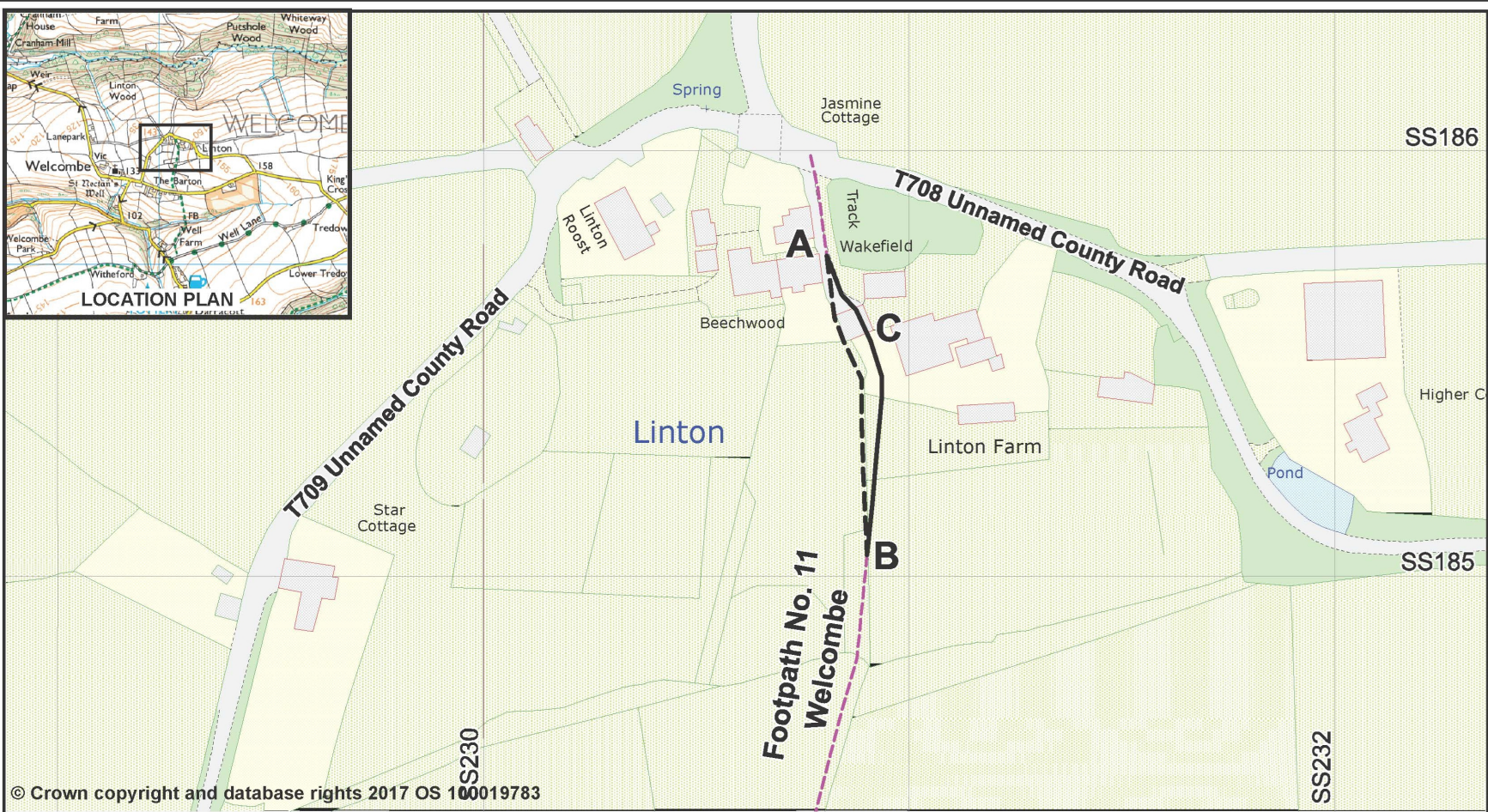
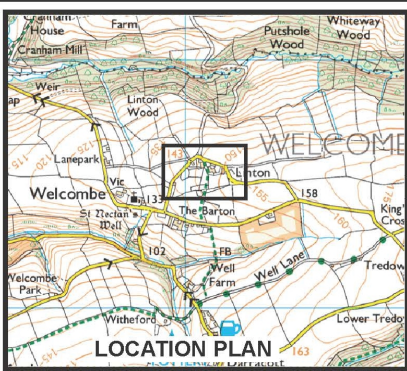
Meg Booth  
Chief Officer for Highways, Infrastructure Development and Waste

## **Electoral Divisions: Bideford West & Hartland; Chulmleigh & Landkey; and Okehampton Rural**

Local Government Act 1972: List of Background Papers

Contact for enquiries: Helen Clayton  
Room No: ABG Lucombe House, Exeter  
Tel No: 01392 383000

Background Paper	Date	File Ref.
None		



© Crown copyright and database rights 2017 OS 100019783

Map Ref **SS 2318** Grid 100m

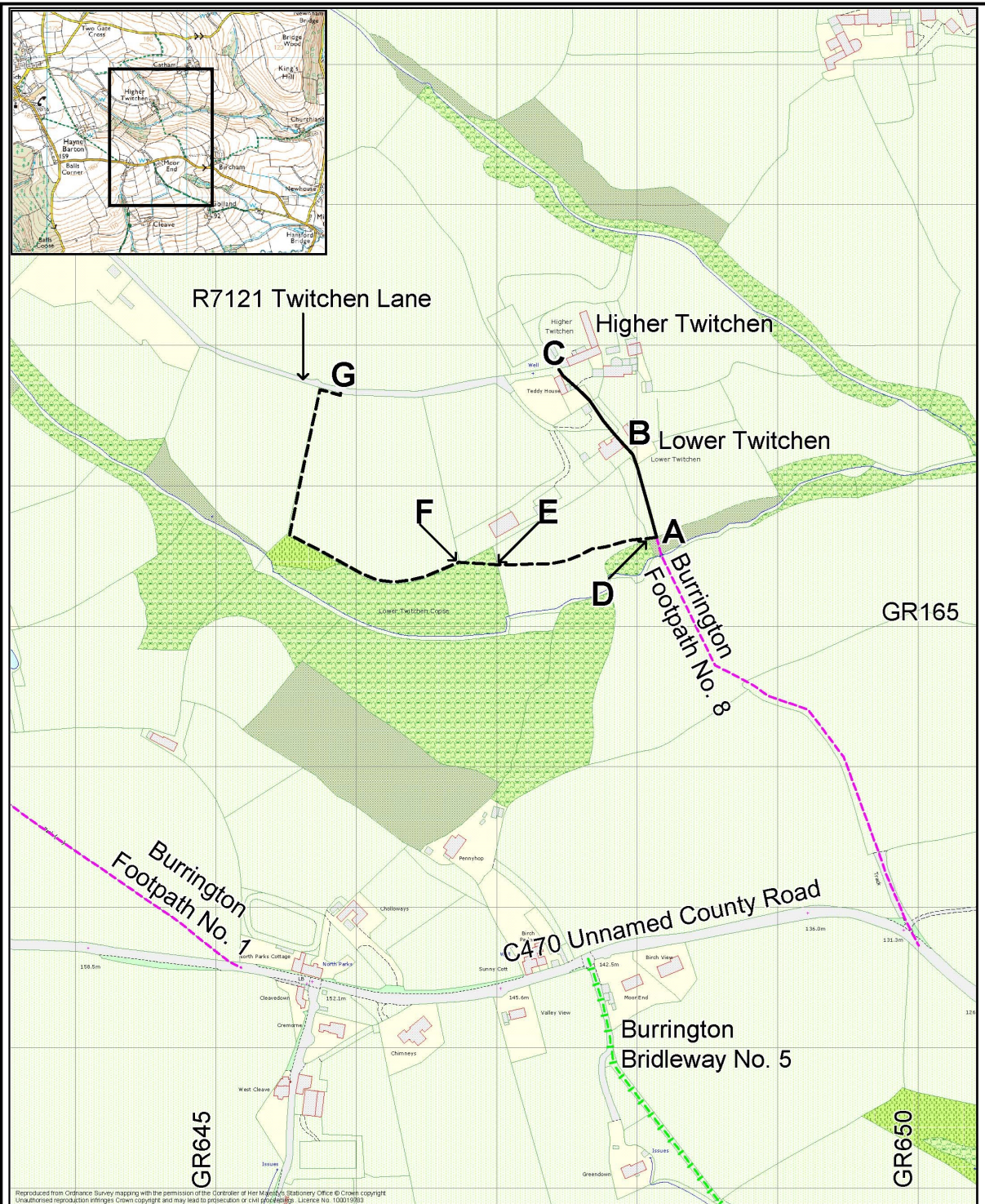
**DEVON COUNTY COUNCIL**  
**PUBLIC PATH DIVERSION AND DEFINITIVE**  
**MAP & STATEMENT MODIFICATION ORDER**  
**2018**  
**FOOTPATH No. 11, WELCOMBE (PART)**

Notation	
	Existing public footpaths
	To be extinguished
	A - C - B (approx 75 metres)
	To be created
	A - B (approx 70 metres)

drawing no. HIW/PROW/17/004  
 date November 2017  
 scale 1:1250 at A4  
 drawn by SCG



CHIEF OFFICER FOR HIGHWAYS  
 INFRASTRUCTURE DEVELOPMENT AND WASTE



Reproduced from Ordnance Survey mapping with the permission of the Controller of Her Majesty's Stationery Office © Crown copyright. Unauthorised reproduction infringes Crown copyright and may lead to prosecution or civil proceedings. Licence No. 100019393

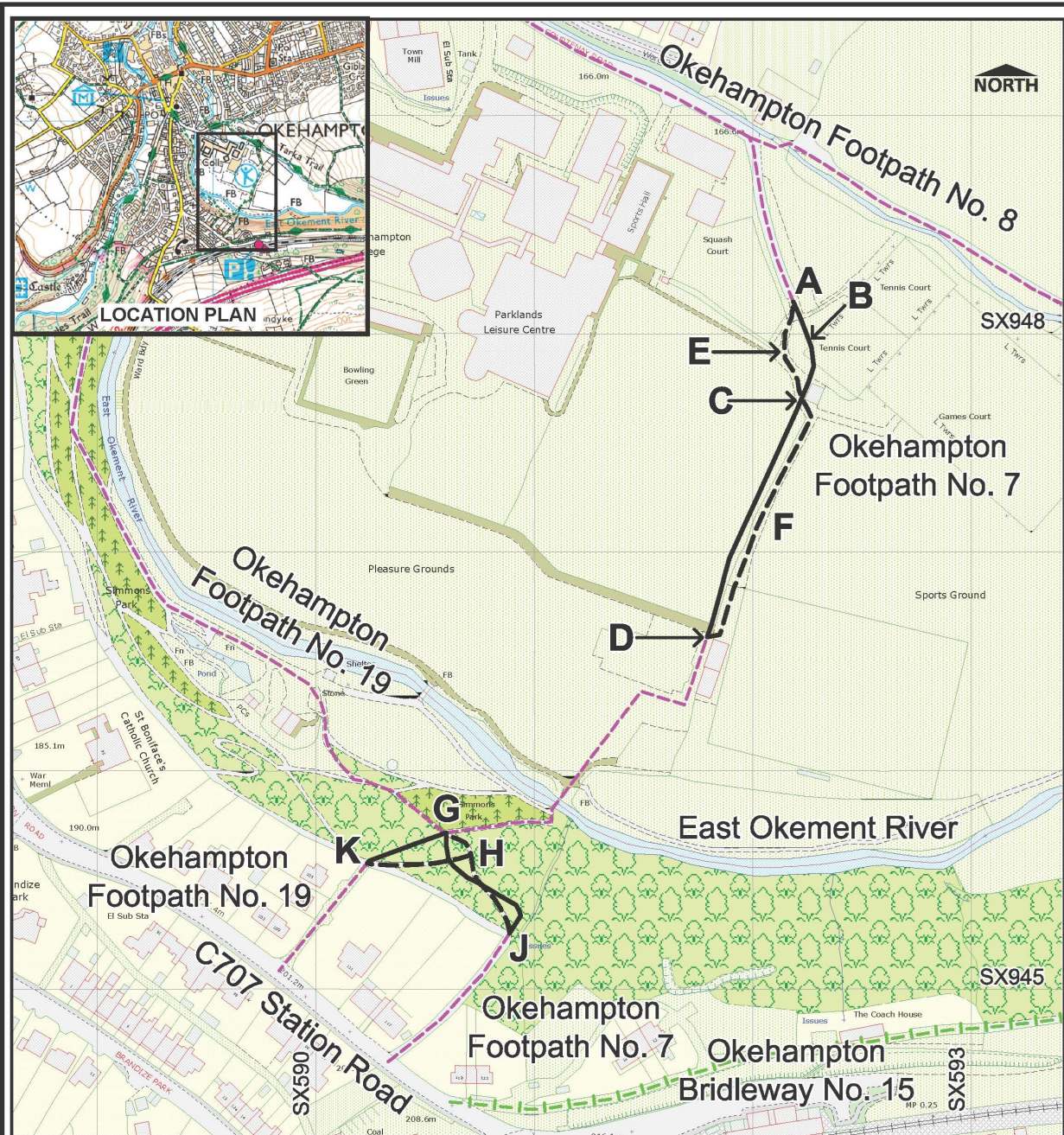
**DEVON COUNTY COUNCIL  
FOOTPATH No. 8, BURREINGTON  
PUBLIC PATH DIVERSION AND DEFINITIVE MAP  
AND STATEMENT MODIFICATION ORDER 2017**

map ref **SS6416**

Notation	To be extinguished	To be created
	A - B - C (approx 140 metres)	A - D - E - F - G (approx 400 metres)

drawing no. HIW/PROW/17/028  
date June 2017  
scale 1:2,500  
drawn by SCG

**Meg Booth**  
HEAD OF HIGHWAYS, INFRASTRUCTURE  
DEVELOPMENT AND WASTE







Map Ref **SX 5994**

Grid 100m

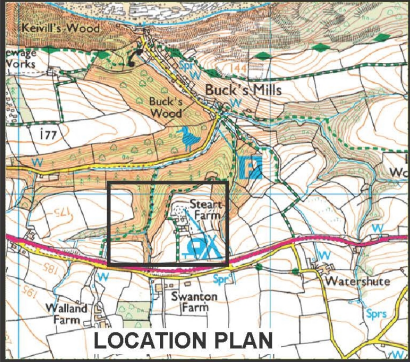
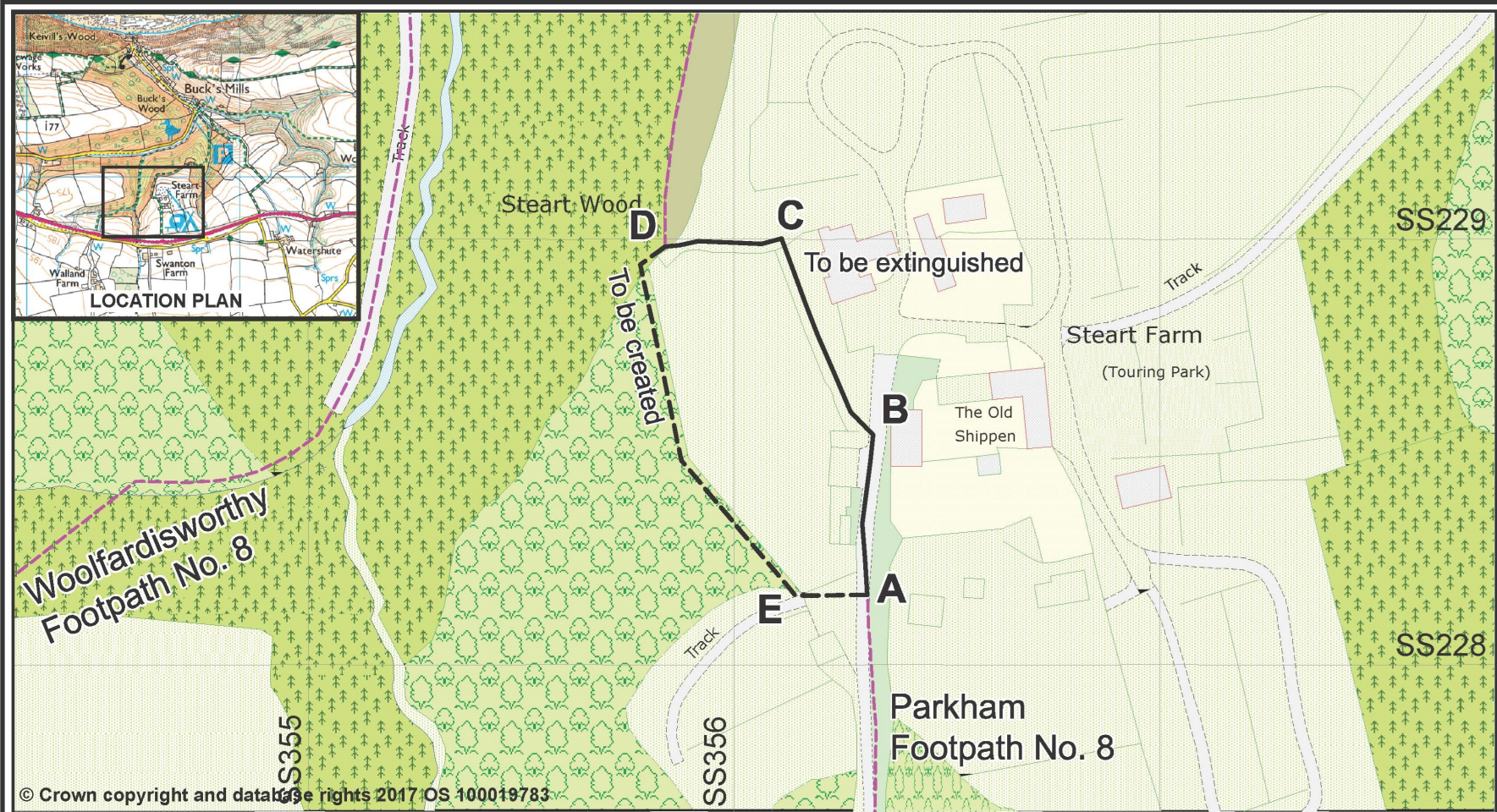
© Crown copyright and database rights 2017 OS 100019783

**DEVON COUNTY COUNCIL**  
**PUBLIC PATH DIVERSION AND DEFINITIVE MAP & STATEMENT MODIFICATION ORDER 2017**  
**FOOTPATH Nos. 7 and 19, OKEHAMPTON (PARTS)**

<b>Notation</b>	 Existing public footpaths	 To be created
	 To be extinguished	 Footpath No. 7
	Footpath No. 7	A - E - C - F - D
	A - B - C - D	(approx 170 metres)
	(approx 165 metres)	G - H - J (approx 60 metres)
	G - J (approx 65 metres)	
	Footpath No. 19	
	K - G (approx 40 metres)	Footpath No. 19
		K - H (approx 50 metres)

drawing no. HIW/PROW/17/047  
 date November 2017  
 scale 1:2500 at A4  
 drawn by SCG

**Meg Booth**   
 CHIEF OFFICER FOR HIGHWAYS  
 INFRASTRUCTURE DEVELOPMENT AND WASTE



© Crown copyright and data rights 2017 OS 100019783

Map Ref **SS 3522** Grid 100m

**DEVON COUNTY COUNCIL**  
**PUBLIC PATH DIVERSION AND DEFINITIVE**  
**MAP & STATEMENT MODIFICATION ORDER**  
**2017**  
**FOOTPATH No. 8, PARKHAM (PART)**

Notation	
	Existing public footpaths
	To be extinguished
	To be created
	A - B - C - D (approx 115 metres)
	A - E - D (approx 110 metres)

drawing no. HIW/PROW/17/008.1  
 date December 2017  
 scale 1:1250 at A4  
 drawn by SCG



CHIEF OFFICER FOR HIGHWAYS  
 INFRASTRUCTURE DEVELOPMENT AND WASTE